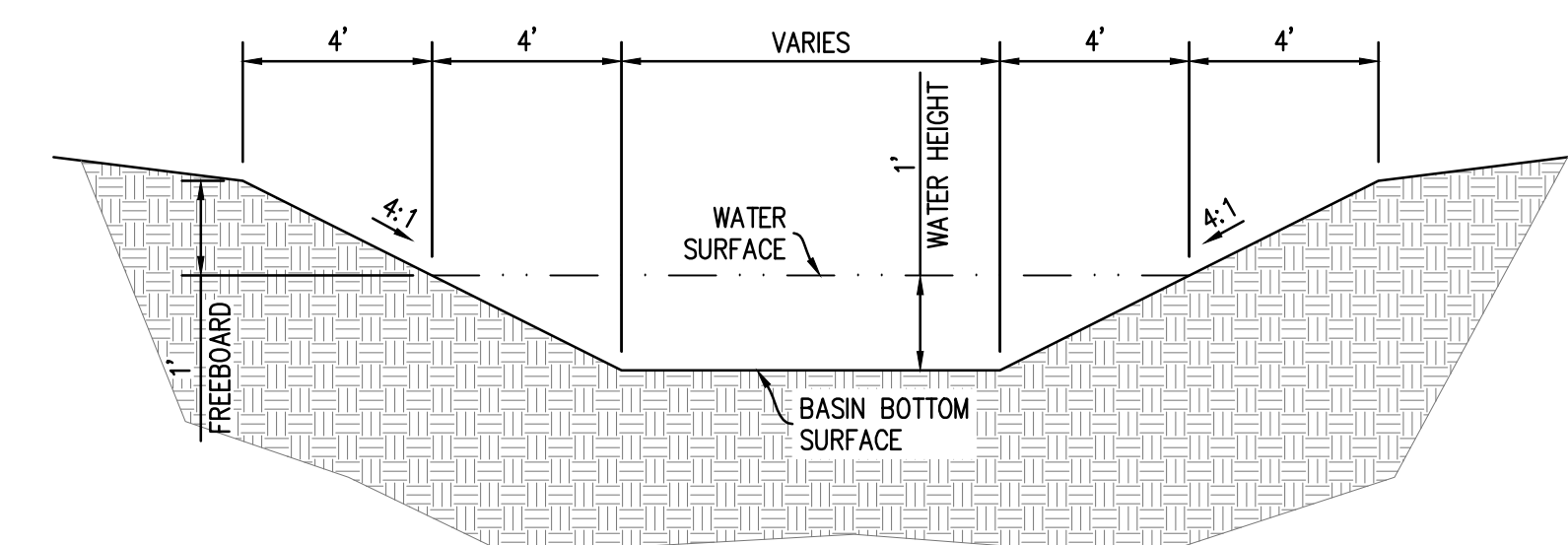



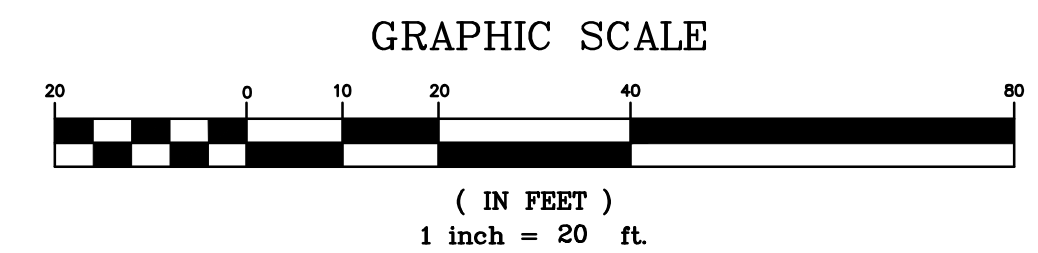
MATCHLINE SEE SHEET 5

MATCHLINE SEE SHEET 2 & SHEET 3



INFILTRATION BASIN

NTS



DIAL BEFORE YOU DIG  
TWO WORKING DAYS BEFORE YOU DIG  
TOLL FREE 1-800-227-2600  
A PUBLIC SERVICE BY UNDERGROUND SERVICE ALERT

**BENCHMARK:**  
ELEVATIONS AS SHOWN HEREON ARE IN TERMS OF THE NORTH AMERICAN VERTICAL DATUM OF 1988 BASED LOCALLY UPON THE FOLLOWING CITY OF LA QUINTA BENCH (PLUS 500'), BENCH MARKS:  
NAME: NAVA 08 ELV. (FT) ACCURACY  
235 528.789  
338 508.177  
440 492.884

**BASIS OF BEARINGS:**  
BEARINGS SHOWN HEREON ARE BASED UPON THE CENTERLINE OF TENNESSEE AVENUE SHOWN AS NORTH 00°08'57" EAST PER MAP OF TRACT NO. 2283 FILED IN BOOK 42 PAGES 82 THROUGH 89 INCLUSIVE OF MAPS, IN THE OFFICE OF THE COUNTY RECORDER OF RIVERSIDE COUNTY, CALIFORNIA.

ENGINEER			REVISIONS	CITY	
MARK	BY	DATE		APPR.	DATE

ENGINEERS SEAL

PREPARED BY:  
**saxonengineering**  
SAXON ENGINEERING SERVICES, INC.  
2605 TEMPLE HEIGHTS DRIVE, SUITE A, OCEANSIDE, CA 92066  
TEL: 949.366.2180 FAX: 800.653.4193

PREPARED UNDER THE DIRECT SUPERVISION OF:  
KURT M. SAXON RCE#44180 EXP. 06/30/17

APPROVED BY:  
CITY OF PALM DESERT  
DEPARTMENT OF PUBLIC WORKS

BO CHEN, P.E.  
CITY ENGINEER  
R.C.E. 64819, EXP. 6/30/2015

REVIEWED AND RECOMMENDED BY: \_\_\_\_\_ DATE: \_\_\_\_\_

PLAN CHECKED BY:

CIVIL \_\_\_\_\_

TRAFFIC \_\_\_\_\_

LANDSCAPE \_\_\_\_\_

**CITY OF PALM DESERT**  
PRELIMINARY GRADING PLAN  
TRACT NO. 37240  
PALM DESERT COUNTRY CLUB  
77-200 CALIFORNIA DRIVE  
PALM DESERT, CA 92211

SHEET 4 OF 7 SHEETS  
CITY FILE NUMBER